

NEW CALEDONIA

21,779 km²

BIODIVERSITY TARGET

2020 TARGET: 17% protected

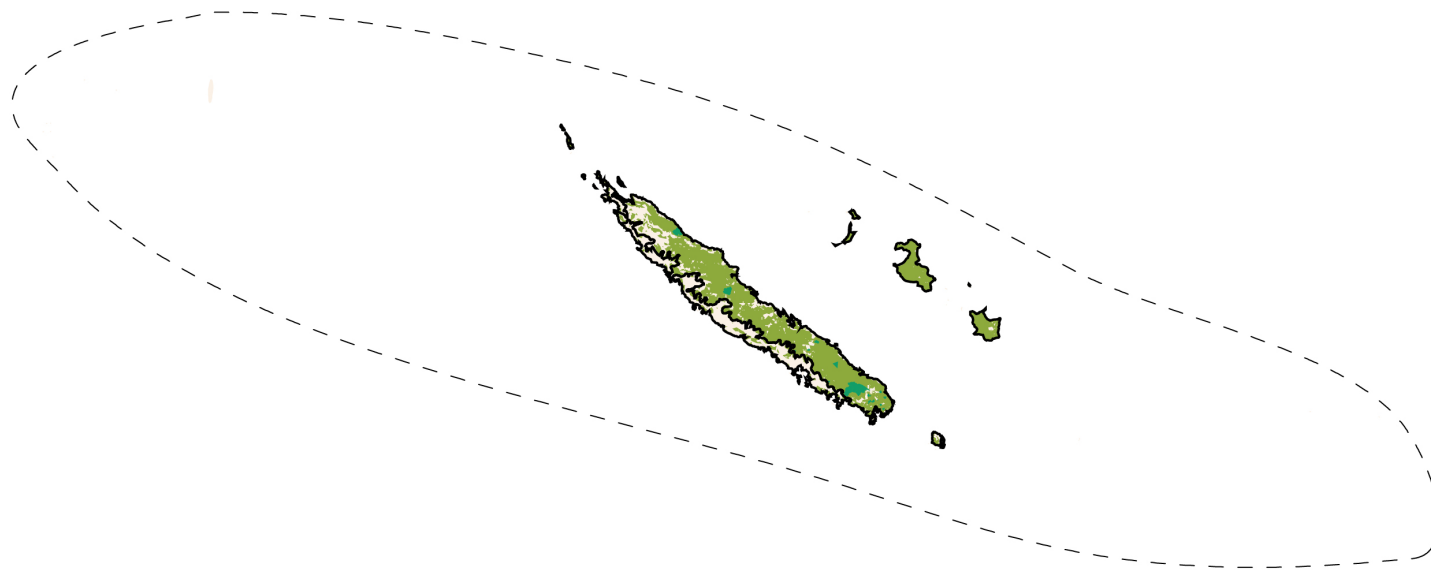
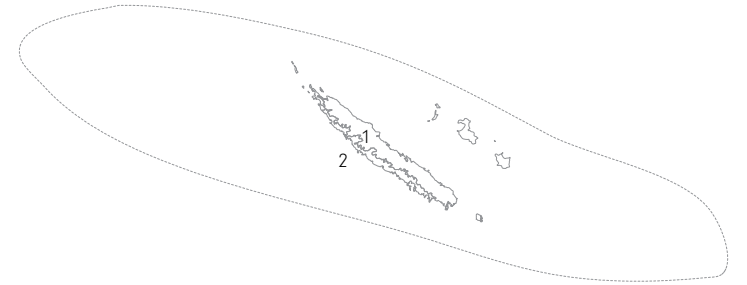
■ 2015: 15.1% PROTECTED
■ 2.4% I-IV
■ .6% V-VI
■ 12.1% NA

- New Caledonia Hotspot
- Neighboring Hotspot
- Protected Area (IUCN Category I-IV)
- Protected Area (IUCN Category V-VI)
- Protected Area (IUCN Category NA)
- Urban Area
- Agriculture (0-100% landuse)
- Roads
- Railroads



NEW CALEDONIA ECOREGIONS

Shortfall Assessment to reach Target of 17% protected land in each terrestrial ecoregion



New Caledonia (France)

4 BIOMES

Tropical & Subtropical Dry Broadleaf Forests

Tropical & Subtropical Moist Broadleaf Forest


2 ECOREGIONS

ENDEMIC PLANT SPECIES

2,432

ENDEMIC ANIMAL SPECIES

100

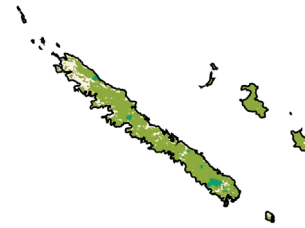


1. New Caledonia Rain Forests

■ 12,182 km² remnant habitat

To reach Aichi Target of 17%

■ +2,237 km² protected areas

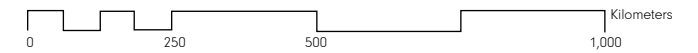


2. New Caledonia Dry Forests

■ 1,408 km² remnant habitat

To reach Aichi Target of 17%

■ +822 km² protected areas



NEW CALEDONIA | CONFLICTS

Conflicts between 2030 projected urban growth areas and threatened species habitats



Not Applicable

NO CITY OVER 300,000 POPULATION
IN 2015

5
THREATENED SPECIES

MAJOR CROPS
N/A

BIODIVERSITY THREATS
Deforestation
Poaching
Mining