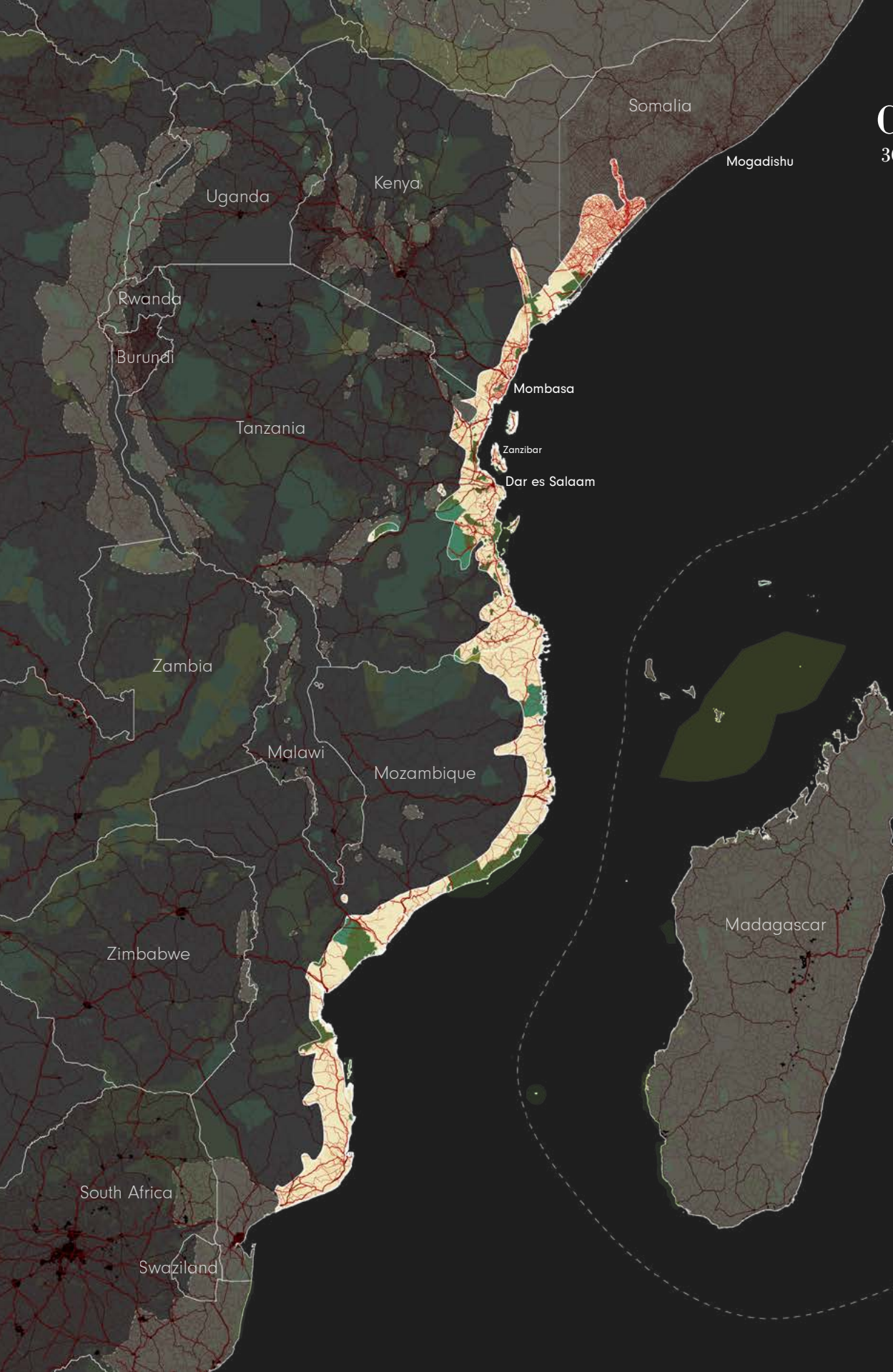


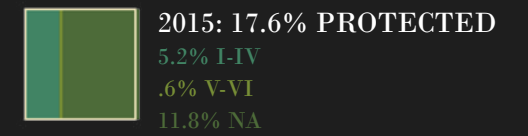
# COASTAL FORESTS OF EASTERN AFRICA

308,220 km<sup>2</sup>



## BIODIVERSITY TARGET

2020 TARGET: 17% protected

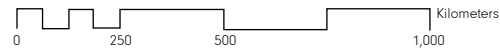
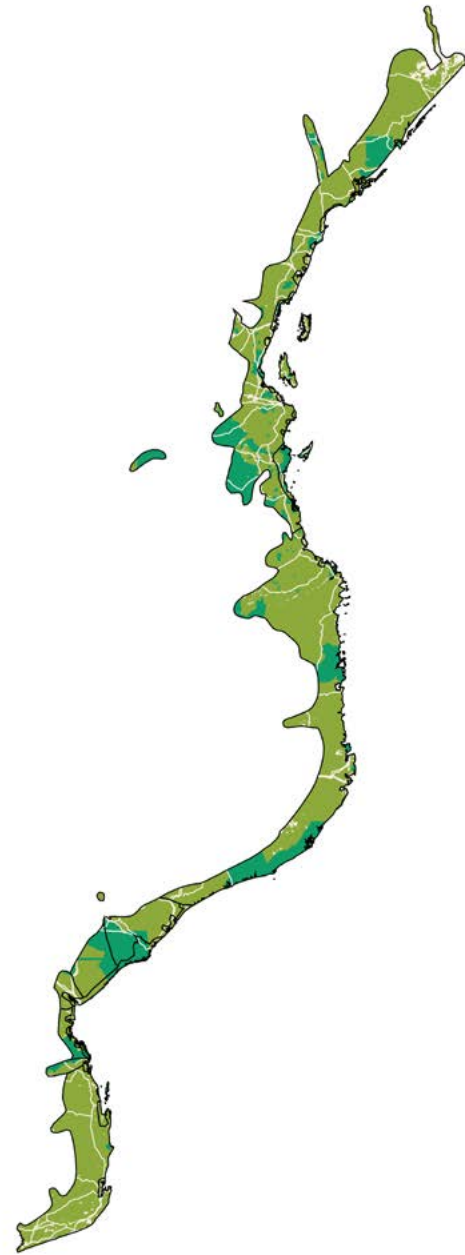


- Coastal Forests of Eastern Africa Hotspot
- Neighboring Hotspot
- Protected Area (IUCN Category I-IV)
- Protected Area (IUCN Category V-VI)
- Protected Area (IUCN Category NA)
- Urban Area
- Agriculture (0-100% landuse)
- Roads
- Railroads



# COASTAL FORESTS OF EASTERN AFRICA ECOREGIONS

Shortfall Assessment to reach Target of 17% protected land in each terrestrial ecoregion



Kenya, Mozambique, Somalia, Tanzania

3 BIOMES

Flooded Grasslands & Savannas

Mangroves

Tropical & Subtropical Moist Broadleaf Forests

4 ECOREGIONS

ENDEMIC PLANT SPECIES

1,750

ENDEMIC ANIMAL SPECIES

113

### 1. Northern Zanzibar-Inhambane Coastal Forest Mosaic



81,315 km<sup>2</sup> remnant habitat

Target reached



### 2. Southern Zanzibar-Inhambane Coastal Forest Mosaic



127,534 km<sup>2</sup> remnant habitat

To reach Aichi Target of 17%



+ 3,571 km<sup>2</sup> protected areas

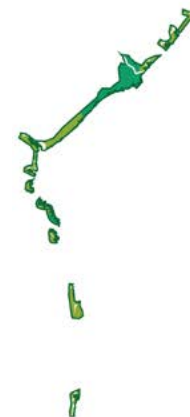


### 3. East African Mangroves



9,306 km<sup>2</sup> remnant habitat

Target reached


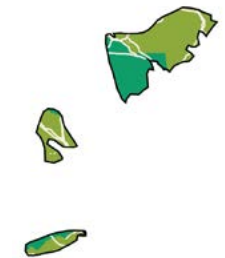


### 4. Zambebian Coastal Flooded Savanna



14,327 km<sup>2</sup> remnant habitat

Target reached



# COASTAL FORESTS OF EASTERN AFRICA | CONFLICTS

Conflicts between 2030 projected urban growth areas and threatened species habitats



6,789,000 Population

2015 URBAN POPULATION

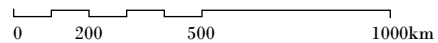
13,878,000  
2030 URBAN POPULATION

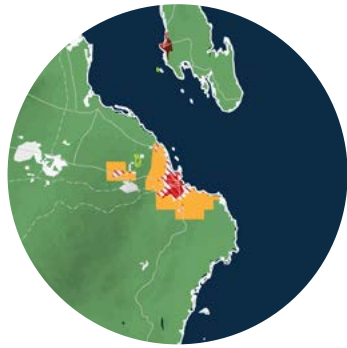
63  
THREATENED MAMMAL SPECIES

MAJOR CROPS  
maize, cassava, sorghum, rice

BIODIVERSITY THREATS  
Agricultural Expansion  
Deforestation  
Mining  
Poaching

- Topography
- Water Body
- Remnant Vegetation
- Protected Area
- Threatened Species Habitat
- Existing Urban Area
- Urban Growth Projection
- Conflict Zone
- Extreme Conflict Zone





### 1. DAR ES SALAAM, TANZANIA

POPULATION PROJECTIONS:

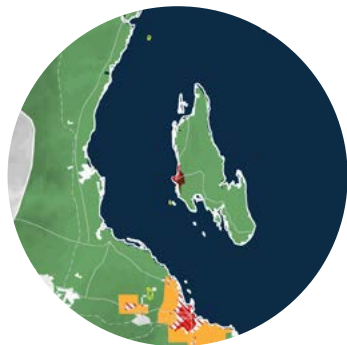
<u>2015:</u>	<u>2030:</u>
5,116,000	10,760,000



### 2. MOMBASA, KENYA

POPULATION PROJECTIONS:

<u>2015:</u>	<u>2030:</u>
1,104,000	1,973,000



### 3. ZANZIBAR, UNITED REPUBLIC OF TANZANIA

POPULATION PROJECTIONS:

<u>2015:</u>	<u>2030:</u>
569,000	1,114,000

- Topography
- Water Body
- Remnant Vegetation
- Protected Area
- Threatened Species Habitat
- Existing Urban Area
- Urban Growth Projection
- Conflict Zone
- Extreme Conflict Zone